



P.O. Box 24119 Windhoek, Namibia

Tel: +264 61 253 992/7

Fax: +264 61 225 326

E-mail: [tours@profilenamibia.com](mailto:tours@profilenamibia.com)

## Quotation for Customer: Group/Charter Tour

African Profile Safaris

26-Oct-2016

PO Box 24119  
Windhoek

ATTN: Sample  
FAX: +264 61 225326  
E-MAIL: [tours@profilenamibia.com](mailto:tours@profilenamibia.com)

**SUBJECT:** QUOTE NO: **5477** PASSENGER NAME: Namibia & Botswana  
TRAVEL DATE: 01-Jul-17

CLIENT REF:

***This is a sample program for a Selfdrive Holiday through Namibia and Botswana.***

***We prebook all Accommodation. All clients will receive a fully detailed tour description and directions for including all support material like maps, guide books etc upon arrival during a personalized reception in Windhoek.***

***The Car Rental is not included in the quoted price. We can assist with Car Rental Reservations on request. For this itinerary we suggest to reserve at least a 2x4 SUV to comfortably drive this route.***

***14 night \ 15 day program.***

***Extensions to Include Sossusvlei and other Namibia Highlights are possible***

***Prices are valid for Safaris in 2017 that are completed by 31 October 2017.***

***For Safaris between 1 January 2017 and completed by 14 June 2017, a low season reduction will apply***

***Note that there are 2 x currencies quotes, which have to be ADDED TOGETHER to get the total cost.***

***Departures are daily on request.***

***Rates are subject to change due to availability at the various Lodges.***

African Profile Safaris

Marianne Breukink-Friede

# Quotation for Customer: Group/Charter Tour

Tour : Namibia & Botswana

01-Jul-2017 - 15-Jul-2017

QUOTE NO: 5477

RES NO:

Date	Hotel	Basis
01-07-2017 - 02-07-2017	Windhoek / Safari Court	DBB

On arrival at the Windhoek International Airport you will be met by a Driver and transferred to Windhoek. You have the opportunity to explore Windhoek by using the complimentary Hotel shuttle bus to the city center, and explore from there.

Windhoek, the capital of Namibia, is located in a basin between the Khomas Highland, Auas and Eros Mountains. Whether due to pure luck or a brilliant stroke of Germanic planning, Windhoek is situated in almost the exact centre of Namibia. This has obvious benefits when it comes to governing a country the size of Namibia. Windhoek is home to approximately two hundred thousand people, an extremely small capital by global standards. This number is growing rapidly at present mostly due to a lack of employment in rural areas. Despite the large increase in population over the last few years the city centre is extremely clean, and mostly trouble free. Most tourists comment on the cleanliness of the city, and often pronounce Windhoek to be a most un-African city.

1 x Overnight in Classic Luxury Room



[www.safarihotelsnamibia.com](http://www.safarihotelsnamibia.com)

Set on the borders of the fascinating Namibian wilderness and the outskirts of Namibia's vibrant capital city Windhoek, is the sparkling 4-star Safari Court Hotel and Conference Centre. It is in a Windhoek residential district, and is perfectly situated next to the Eros (domestic) Airport. (This hotel should not be confused with the 3-star Hotel Safari, although they are on the same site and share the same entrance way and some facilities.)

There is a free hourly shuttle service into the Central Business District (CBD) and Maerua Mall, and there is a courtesy shuttle between the hotel and the main airport, run by a local company recommended by the hotel. It's convenient location for shopping, banking and medical facilities, makes it an ideal destination for tourists and business people alike, whether at the beginning or end of a safari or conference.

Facilities at Safari Court include babysitting and child care, laundry/dry cleaning service, wireless Internet access, photocopy/fax and other administrative services, common access for wheelchairs, a well-lit parking area, complementary tea/coffee, a gift shop, laundry room and a safe at reception for valuables.

A new feature is the swimming pool, with pool bar and deck. Many guests make good use of this facility especially in the summer, (there's an indoor one as well) before heading back to a rather uninviting European winter. It is a good place to relax in and amongst the palm trees for all the family, and comfortable loungers, seating and sun-shades are provided. It is only open to hotel residents.

There are a number of restaurants and bars, including 'a la carte' luncheon and evening dining and buffet meals in the Acacia Restaurants. Carvery lovers should head to The Steakhouse, open only for dinner. Fare can also be ordered in The Palms Bar and pool bar, whilst The Captain's Cabin, provides the perfect setting for VIP and private occasions only, seating up to 12 guests.

## Quotation for Customer: Group/Charter Tour

02-07-2017 - 03-07-2017 Etosha / Okaukuejo Rest Camp

BB

After leisurely breakfast you will be met by your African Profile Safaris representative who will hand over your travel documents. You will receive a complete information pack with Mapss, Broshures, Drivng instructions and general information. During this time your rental car will be delivered to you, and explained.

From here you will travel north via Okahandja and Otjiwarongo to the Etosha National Park. You have the afternoon and the next day to explore the Park from the Comfort of your rental vehicle.

Etosha National Park is one of Southern Africa's finest and most important Game Reserves. Etosha Game park was declared a National Park in 1907 and covering an area of 22 270 square km, it is home to 114 mammal species, 340 bird species, 110 reptile species, 16 amphibian species and, surprisingly, one species of fish. The Etosha Park is one of the first places on any itinerary designed for a holiday in Namibia.

Etosha, meaning "Great White Place", is dominated by a massive mineral pan. The pan is part of the Kalahari Basin, the floor of which was formed around 1000 million years ago. The Etosha Pan covers around 25% of the National Park. The pan was originally a lake fed by the Kunene River. However the course of the river changed thousands of years ago and the lake dried up. The pan now is a large dusty depression of salt and dusty clay which fills only if the rains are heavy and even then only holds water for a short time. This temporary water in the Etosha Pan attracts thousands of wading birds including impressive flocks of flamingos. The perennial springs along the edges of the Etosha Pan draw large concentrations of wildlife and birds.

A San legend about the formation of the Etosha Pan tells of how a village was raided and everyone but the women slaughtered. One woman was so upset about the death of her family she cried until her tears formed a massive lake. When the lake dried up nothing was left apart from a huge white pan.

The game viewing in Etosha National Park is excellent, the best time being from May to September - the cooler months in Namibia. Visitors to Etosha Game Reserve can expect to see many buck species, elephant, giraffe, rhino and lions. More fortunate visitors will see leopard and cheetah. There is a network of roads linking the three campsites and subsidiary roads lead to various waterholes.

1 x Overnight in Bush Chalet



[www.nwr.com.na](http://www.nwr.com.na)

Okaukuejo is 114kms north of Outjo on the C38. This road leads you right to Etosha Park's Andersson's Gate – and from here it is only a few 'game viewing' kilometers to Okaukuejo. It is the oldest tourist camp in Etosha and it currently functions as the administrative hub of the park as well as being home to the Etosha Ecological Institute. It is situated at the Southern end of the Etosha Pan.

The main attraction of this camp is that it overlooks a permanent waterhole, which is floodlit at night. Here a wide diversity of wildlife congregates and interacts. The spectacle starts at dawn, with animals coming in large numbers to quench their thirst. The excitement continues throughout the day and deep into the night. In the early evenings, it is not uncommon to have black rhinoceros, elephant and lion, all drinking at the same time.

There is a bar, shop, swimming pool and a kiosk The restaurant provides a choice of a buffet or 'a la carte' menus.

Premier Waterhole Chalet: double story chalet with a balcony overlooking the waterhole. Two bedrooms, downstairs with 2 single beds and upstairs with a queen size double. Lounge area, fridge and tea-station

Family Chalet: self catering unit with two bedrooms, kitchenette and braai (barbeque) area

Waterhole Chalet: situated close to the waterhole these are comfortable double rooms with en-suite bathroom, fridge & tea-station

Bush Chalet: 2 bed chalet with one bedroom, bathroom, lounge area & braai. Equipped with fridge & tea station

Double Room: room with en-suite bathroom, fridge & tea station

Okaukuejo is the main area of tourist activity inside Etosha, but visitors can also choose to stay at either Halali, Namutoni or

## Quotation for Customer: Group/Charter Tour

Onkoshi Camp. All four of these camps are operated by Namibia Wildlife Resorts and have the advantage of being inside the Etosha National Park. Alternatively, you might like to enquire about several other private lodges around Etosha.

Etosha National Park is one of Southern Africa's finest and most important Game Reserves. Etosha Game park was declared a National Park in 1907 and covering an area of 22 270 square km, it is home to 114 mammal species, 340 bird species, 110 reptile species, 16 amphibian species and, surprisingly, one species of fish. The Etosha Park is one of the first places on any itinerary designed for a holiday in Namibia.

Etosha, meaning "Great White Place", is dominated by a massive mineral pan. The pan is part of the Kalahari Basin, the floor of which was formed around 1000 million years ago. The Etosha Pan covers around 25% of the National Park. The pan was originally a lake fed by the Kunene River. However the course of the river changed thousands of years ago and the lake dried up. The pan now is a large dusty depression of salt and dusty clay which fills only if the rains are heavy and even then only holds water for a short time. This temporary water in the Etosha Pan attracts thousands of wading birds including impressive flocks of flamingos. The perennial springs along the edges of the Etosha Pan draw large concentrations of wildlife and birds.

## Quotation for Customer: Group/Charter Tour

03-07-2017 - 04-07-2017 Etosha East / Onguma Bush Camp

BB

You have the whole day to drive all along the Southern edge of the Etosha Pan on a selfdrive excursion that will take you along a series of waterholes.

In the late afternoon you exit the Park at the Von Lindequist gate and continue to your next Lodge, situated on a private game reserve sharing a border with the Eastern Fence of the Etosha National Park. Upon your arrival you can relax and cool off around the pool while watching a spectacular sunset.

1 x Overnight in Standard Rooms



[www.onguma.com](http://www.onguma.com)

Onguma Game Reserve is situated on the eastern side of the Etosha Park in Namibia, bordering Fischer's Pan. Onguma Bush Camp is one of four lodges set inside this Reserve and is signposted from the Namutoni Gate opposite Mokuti Lodge.

Onguma Game Reserve covers more than 20,000 hectares of protected land and wildlife. Their nature reserve boasts over thirty different animal species. Predators such as lion, cheetah and leopard are common residents of the area. The latest addition to the already abundant wildlife at Onguma Nature Reserve is a family of black rhinos!

Accommodation consists of 6 en-suite, air-conditioned luxury bungalows, 2 family rooms sleeping 4 people each, and 1 honeymoon suite. It is the only camp in the reserve that is child friendly, making it the perfect location for families to explore Etosha National Park. All rooms have en-suite bathrooms, air-conditioning, and a fan. Mosquito nets are fitted on the windows.

There is a bar, restaurant and lounge. For breakfast there is a choice between the buffet or a typical English Breakfast. Lunch consists of sandwiches, pasta and salads. Dinner is a set 'flexible' 3 course meal of either traditional African fare or European cuisine served in an open lapa area. Enjoy your meal by an open fire, and under the beautiful Namibian sky.

Etosha owes its unique landscape to the Etosha Pan, a vast shallow depression of approximately 5 000 square km. A series of waterholes along the Southern edge of the pan guarantee the rewarding and often spectacular game viewing. In good rain years the pan fills with water draining southwards from Angola via the delta like system of shallow rivers and oshanas, drying out in the winter to become an austere expanse of white cracked mud, shimmering with mirages and upward spiraling dust devils.

Of the mammal species found in the park, several are rare and endangered, such as black rhino and black-faced impala. Etosha's elephants are reputed to be the largest in Africa, the tallest ones measuring up to 4m at the shoulder. Their tusks, on the other hand, are relatively small. For the greater part of the year the Etosha Pan is a bleak expanse of white cracked mud which shimmers with mirages on most days. Seeing vast herds of game against this eerie backdrop makes the Etosha game-viewing experience unique.

## Quotation for Customer: Group/Charter Tour

04-07-2017 - 05-07-2017 Rundu / Hakusembe Lodge

BB

You will be travelling to Rundu where your next lodge is situated.

Drive via Tsumeb and Grootfontein, you have the possibility to stop at Lake Otjikoto enroute, or drive a small detour to visit the Hoba Meteorite, close to Grootfontein.

1 x Overnight in Standard Rooms



Hakusembe Lodge is well known for its hospitality and traditional venison and game 'potjies'. Over 300 bird species are recorded in the area and you will be bound to spot something unusual, or worship the sun beside the beautiful swimming pool. Six thatched luxury chalets are mosquito proof, river facing and have en-suite facilities.

The restaurant serves traditional venison dishes and delicious game 'potjies'. Activities include river safaris, bird watching (over 400 species locally), bream and tiger fishing, champagne sunset cruises, water skiing, BBQ's or cool off in the swimming pool. Hakusembe Lodge is situated 16km (9.9 miles) west of Rundu in the Caprivi.

The thatched chalets overlook the banks of the Kavango River. All six chalets have en-suite facilities and sealing fans. At Hakusembe you will have the opportunity to experience Africa at its best, in comfortable accommodation. Hakusembe Lodge is situated about 16km from Rundu, in Namibia's Kavango Region.

05-07-2017 - 06-07-2017 Caprivi / Nunda Lodge

BB

After a leisurely breakfast you continue East to your lodge on the banks of the Okavango River, not even a 30 minute drive from the Mahango National Park.

En route you pass the Popa Falls, Popa Falls are really not much more than a pretty set of rapids on the Okavango River created by a rocky ledge. Most impressive in the rainy season, the falls have a drop of about 3 metres and extend across the full width of the river. After the Popa Falls the Okavango river spreads out to form the remarkable inland Okavango Delta. The Popa Falls are an important habitat for two rare fish species; broadhead catfish and ocellated spinyeel.

1 x Overnight in RiverFacing Chalets

[www.nundaonline.com](http://www.nundaonline.com)

Nunda Safari Lodge, situated in the Caprivi Strip of Namibia, is an experience you will seldom encounter on the African continent. The Caprivi, a narrow strip of land in the far North East of Namibia, is approximately 400 km long bordering Angola, Zambia, Botswana and Zimbabwe. The Caprivi is also incorporated into the Kavango-Zambezi Transfrontier Conservation Area. Nunda, the local Thimbukushu name given to the fruit of the Jackalberry tree, is situated on the Kavango River in the land of the proud Hambukushu people. They are ruled by their Fumu (King) and largely maintain their traditional way of life. Two kilometres west of the Lodge lies one of the scenic highlights of Western Caprivi, the Popa Falls.

We provide an opportunity to relax in comfortable accommodation. Each unit is set amongst huge trees and shrubs offering privacy and seclusion. Seven large, tastefully furnished, twin bed, en-suite Meru tents are built on wooden decks. There are three large thatched, twin beds, en-suite chalets. All units have covered decks and overlook the river.



## Quotation for Customer: Group/Charter Tour

06-07-2017 - 07-07-2017 Caprivi / Namushasha Lodge

BB



After breakfast you have time to explore the Mahangu National Park. The Mahango Game Park borders on the perennial Okavango River. Characterised by riverine forests, a broad flood plain, magnificent baobabs and large herds of elephant and red lechwe, the Mahango is one of Namibia's most diverse and interesting conservation areas. It was proclaimed in 1989, extends over 244 km<sup>2</sup>, links up with the Buffalo Core Conservation Area across the river and harbours rare game species such as buffalo, sable and roan antelope, Chobe bushbuck, reedbuck, tsessebe and sitatunga.

The reserve is home to over 400 bird species, conspicuous examples being kingfishers, herons, cormorants, African skimmers, wattled cranes, pygmy geese and African fish eagles. Visitors are cautioned that there are crocodiles and hippos in the river. This reserve and the Buffalo and Kwando core conservation areas will form part of the Bwabwata National Park, still to be proclaimed. The Bwabwata National Park, Mudumu National Park, Caprivi State Forest Reserve and neighbouring conservancies will be included in the Kavango-Zambezi TransFrontier Conservation Area (KaZa) to form a core trans-frontier conservation area (TFCA) between Angola, Botswana, Namibia, Zambia and Zimbabwe. After your visit you return to the B8 and continue through the Caprivi Strip to your Lodge South of Kongola.

Caprivi known as Itenga was ruled by the Lozi kings until it became part of the British protectorate of Bechuanaland, today's Botswana. In 1890, at the Berlin Conference, Germany acquired the territory, renaming it after Chancellor Leo von Caprivi and added it to German South West Africa.

Your Lodge is situated on the banks of the Kwando River, overlooking a tranquil hippo pool, with over 300 recorded bird species in abundance. Boat trips and fishing trips on the Kwando River or game drives in the Bwabwata National Park is a popular pastime. The lodge has a small pool, bar, sundowner deck, curio shop and buffet restaurant.

1 x Overnight in Luxury Rooms



Namushasha River Lodge celebrates the wonders of the Zambezi water world with accommodation fit for a king. There's a magic, a feeling or a charm that enraptures you in these northern realms. With elephants, hippos, myriad bird species, waterlilies and African bush, a visit to Namushasha provides an enriching adventure into Nature - to the accompaniment of the chiming of reed frogs, bird calls, hippo grunts and the soothing sound of a boat skimming through water. Namushasha's impressive central entrance with wooden chandelier and carved animals leads guests into the attractive lodge set between the trees, in true African style. The dining room, with its high thatched roof, is open on the sides to the river world, providing a suitable - and airy - welcome to wonderland.

One of the captivating Caprivi lodges, Namushasha River Lodge offers guests a superlative choice of exciting activities: Stroll past the green-lawned campsite visited at night by hefty hippos to the traditional heritage centre (here, you'll be able to learn about the Caprivan way of life from the Caprivians themselves who welcome you to their centre under a giant baobab and sweet-smelling thatch for song, dance and laughter); hop aboard the river boats for early morning or late afternoon river cruises to explore the channels and discover the diverse bird life; or take a trip to the Bwabwata National Park, first by boat along the waterways to later transfer to a game vehicle for an excursion into African bush. At the end of the day, there's nothing that can quite compare to a red Caprivi sunset. Whether teetotal or not, you'll want to have something in hand to toast the day.

## Quotation for Customer: Group/Charter Tour

07-07-2017 - 10-07-2017 Kasane / Chobe Safari Lodge


BB

Depart via Kongola on the B8 via Katima Mulilo to the Ngoma Border Post. Enter Botswana and drive in Transit through the Chobe National Park.

There are no activities included, but the lodge has a great Adventure center where you can book all your activities. These include Game Drives and Boat Cruises to the Chobe National Park, as well as Day visits to the Victoria Falls.

Chobe Safari Lodge lies at the Western outskirts of Kasane, very close to the Entrance of the Chobe National Park. On Botswana's far northern border lies the Kwando, Linyanti and Chobe river system forming a series of lakes, islands and floodplains. This area forms the Chobe National Park, famous for its large buffalo and elephant herds. In addition to a variety of predators, there is an abundance of wild game and bird life which decorate these beautiful waterways

3 x Overnights in Safari \ River Rooms



[www.chobesafarilodge.com](http://www.chobesafarilodge.com)

Close proximity to Victoria Falls International Airport, Livingstone International Airport and Kasane International Airport makes us easily accessible, with daily road transfers or charter flights connecting all these airports with Chobe Safari Lodge. The lodge has been recently renovated to offer a magical lodge experience to add to the spectacular game viewing.

### Game Drive

Game drives within the Chobe National Park offer the opportunity to view the abundant elephant and other big game species up close, and also the possibility of an encounter with one of the large predators. Game drives depart three times a day (approximately 3 hour duration)

### Boat Cruises

Chobe River cruises have to be one of the finest game viewing experiences in Africa. With over 80 000 elephant in the park alone they are a very frequent sighting. Hippo, water birds, buffalo, crocodile and puku are also viewed from the river.

### Fishing

Fishing for the legendary Tigerfish and several species of Bream not only provides an exciting fishing experience, but excellent game viewing (crocodile, hippo, elephant, buffalo) and birding as well. Equipment is provided, and a knowledgeable guide is on hand for all expeditions. Fishing is done by boat positioned near banks and mid-river rocks. Equipment provided. A knowledgeable guide is on hand for all expeditions.

### Vic Falls

We offer Full day trips to Victoria Falls - World Heritage Site, a Natural Wonder of the World, the largest curtain of falling water on the planet. Our guests can choose from a guided option, a day trip including activities or just a simple transfer there and back.



## Quotation for Customer: Group/Charter Tour


10-07-2017 - 11-07-2017 Nata / Nata Lodge

BB

After breakfast you depart to your Lodge close to Nata.

The Nata Lodge an oasis set among the Mokolwane palms on the edge of the pans. It is ideally situated close to the entrance to the Nata Sanctuary and is just off the main road, 10 km from Nata village. This is the junction to the Okavango, Chobe and Francistown areas. This area incorporates a multitude of salt pans and vast grass plains dotted by palm islands and forms the Great Makgadikagidi which comprise the largest area of salt pans in the world covering some 37 000 sq km in overall extent. It is the last vestiges of Africa's largest inland sea and exudes an atmosphere of antiquity and mystery. Experience the bird feeding area and active water feature providing the bird watcher with the opportunity of viewing a variety of species from the comfort of either, the pool deck, open bar or restaurant, at night it's the turn of the large family of nocturnal bush babies to entertain you at their feeding table.

1 x Overnight in Chalets



[www.natalodge.com](http://www.natalodge.com)

**THE NATA LODGE** An oasis set among the Mokolwane palms on the edge of the pans. It is ideally situated close to the entrance to the Nata Sanctuary and is just off the main road, 10 km from Nata village. This is the junction to the Okavango, Chobe and Francistown areas.

**MAKGADIKGADI SALT PANS** This area incorporates a multitude of salt pans and vast grass plains dotted by palm islands and forms the Great Makgadikagidi which comprise the largest area of salt pans in the world covering some 37 000 sq km in overall extent. It is the last vestiges of Africa's largest inland sea and exudes an atmosphere of antiquity and mystery.

**THE NATA SANCTUARY** The Nata River delta feeds the Sua Pan in the Nata sanctuary and forms the breeding ground for a host of water birds including pelicans and flamingo in their thousands, transforming the shore line into a pink haze blending into the western sky. Nata Lodge offers guided tours in open safari vehicles into the sanctuary, not to be missed.

NB: The lodge and the sanctuary are famous bird watching venues

## Quotation for Customer: Group/Charter Tour

11-07-2017 - 13-07-2017 Maun / Thamalakane Safari Lodge

BB

After a leisurely breakfast you continue to your next lodge in Maun.

No activities are included, but you can book optional activities with the Lodge directly.

The name Maun is derived from the San word "maung", which means "place of short reeds". The village began in 1915 as the capital for the Tawana people. The capital was moved from Toteng after glorious victory over Ndebele King Lobengula.

This metropolis is now spread out along the wide banks of the timeless Thamalakane River where red lechwe can still be seen grazing next to local donkeys, goats and cattle.

2 x Overnights in Babbler Chalets

Thamalakane River Lodge is placed on the banks of the Thamalakane River, just 19kms from Maun, and en route to the famous Moremi Game Reserve.

Character en-suite stone chalets, some with private splash pools are positioned in the shade of the riverine forest, overlooking the river.

Chalets, public areas and our swimming pool take advantage of the 180 degree view of the riverbanks lined with fluttering reeds visited by an ever changing array of water fowl and birds. It is a delightful place to come home to after a day spent exploring.

Our widely acclaimed restaurant serves a la carte meals from an ever changing menu. Dusk is spectacular, with the sun setting the river ablaze as is slowly dips behind the trees.

Thamalakane enjoys a wonderful location which lends itself to relaxation around the pool and on your private patios enjoying the plentiful birds and spectacular sunsets.

Venturing further a-field Thamalakane is an easy 20 minute drive from Maun, with it's shopping centres and wonderful curio shops as well as the airport.

Moremi Game Reserve is a hour and half drive away offering spectacular game viewing opportunities.

The Delta is on our doorstep - a 45 minute drive will see one at the Boro Poler station where you are able to participate in a traditional Mokoro trip.

Below are some of the activities on offer:

**Moremi Day Trip:**

Travelling time to the Moremi: 1hour 30 minutes

Trips are undertaken in 4x4 game viewing vehicles.

Guests are picked up at the lodge and enjoy a full day in the Moremi Game Reserve.

Meals and soft drinks are included in this day trip.

**Lake Ngami Bird Watching:**

Traveling time to Lake Ngami: 1 hour

Trips are undertaken in 4x4 game viewing vehicles.

Meals and soft drinks are included in this day trip.

**Mokoro Trip**

Boro Poler Trust - 40 minutes drive. Guests are picked up at the lodge and transferred to Boro Poler station where they embark on a guided walk and a Mokoro adventure. Meals and soft drinks are included in this day trip.

A Mekoro trip will give guests the opportunity to learn more about the Delta, the ecosystem and its functioning - how the delta works, why it floods, the importance of flooding to the ecosystem, the effect of this on all animal life - both disadvantages and advantages, the effect it has on plant life, the various species that need the flood to survive, the special adaptations of certain plants to increased water levels each year, the guide will show you the actual plant, pull it out and explain the mechanisms for survival etc- Also learn more about the cultural aspect and way of life of the tribes, how they survived in this watery wilderness. Hear some fascinating cultural stories on why it floods, the determination of settlements because of floods and the impact on social life. And of course there are the birds, a truly amazing variety of birds are to be seen, on a mokoro you are placed right there in their habitat, you witness nest making, feeding young, mating behaviour and foraging.

## Quotation for Customer: Group/Charter Tour

13-07-2017 - 14-07-2017 Gobabis / Kalahari Bush Breaks

BB

You will now be returning to Namibia. The Kalahari Desert is a vast sandveld region which extends over central and western Botswana into eastern Namibia and the Northern Cape. Although generally described as a desert, the typical Kalahari landscape is surprisingly well-vegetated.

In spring its undulating sandy plains become a flowering wilderness; after midsummer rains they become covered in tall green grass and leafy trees, such as shepherd's tree (*Boscia Albitrunca*), camelthorn (*Acacia Erioloba*), yellowwood (*Terminalia Sericea*) and a vast variety of shrubs.

Ronnie and Elsabe Barnard, directors of Kalahari Bush Breaks, regard themselves extremely privileged to be given the opportunity to work with the rhythms of nature and exploring their dreams with the natural beauty of Africa as their palette.

1 x Overnight in Luxury Rooms



[www.kalaharibushbreaks.com](http://www.kalaharibushbreaks.com)

The 4000ha farm is located 85km to the east of Gobabis, bordering the newly completed tarred road which links Windhoek and Johannesburg through Botswana. From Johannesburg via Lobatsi, Jwaneng and Kang, a 1000km (11 hour) drive; 26km past the Mamuno borderpost. All on tarred road. From Windhoek, via Gobabis a 300km drive, all on tarred road.

The Kalahari Desert is a vast sandveld region which extends over central and western Botswana into eastern Namibia and the Northern Cape. Although generally described as a desert, the typical Kalahari landscape is surprisingly well-vegetated. In spring its undulating sandy plains become a flowering wilderness; after midsummer rains they become covered in tall green grass and leafy trees, such as shepherd's tree (*Boscia Albitrunca*), camelthorn (*Acacia Erioloba*), yellowwood (*Terminalia Sericea*) and a vast variety of shrubs.

The three-levelled thatched complex and 2 Chalets can accommodate up to sixteen people (plus 2 guides) sharing. There are eight bedrooms, two which are equipped with double beds, and all have en-suite bathrooms. The partly covered lapa can be referred to as the "heart" of the guest house with open fireplace, a kitchen and bar facilities.

## Quotation for Customer: Group/Charter Tour

14-07-2017 - 15-07-2017 Airport Vicinity / Onjala Lodge

DBB

Today you will be travelling back to Windhoek area. Continue to Onjala Lodge, where you have the remainder of the day to relax.

1 x Overnight in Luxury Rooms



[www.onjala.com](http://www.onjala.com)

The first impression is simply astonishing. Here, where the dense bush savannah is inhabited solely by animal life, an unexpected opening appears and reveals giraffes, black wildebeest, zebras and oryx congregating to trade the news of the day. Rising above all this is a mountainside, dotted with the pointed roofs of our lodge bungalows. This is Onjala, a gem cradled in the arms of Africa, a place to catch your breath and recharge your spirit's batteries.

Welcome to this 1,700 hectare private nature reserve, located a mere 40 minute's drive from Windhoek airport,. It's yours now. Feel free to move around as you like, making friends with everyone or everything that crosses your path. Spend hours floating in the waterfall pool or being pampered and revitalized at our ZenSations Spa. Inside our comfortable suites, you can listen at night while the wildlife sings you to sleep with their own unique lullaby. At breakfast in the garden the next morning, you won't be quite sure whether it was real or a dream. Onjala can be the opening scene in your journey or the grand finale. Either way, it's always a time of enchantment within the treasures of the African spirit.

15-07-2017 - 15-07-2017 Windhoek / African Profile Safaris

Drive to the Windhoek International Airport and return your rental vehicle, check in in time for your outbound flight.



[www.profilenamibia.com](http://www.profilenamibia.com)

Namibian based tour operator offering tailor made self-drive tours and specialized guided fly-in safaris. Our consultants' extensive experience and in depth knowledge of Namibia and its neighbors, enables us to offer safaris that fit your needs. Attention to detail and personal service makes us unique, meeting all our clients on arrival in Windhoek, all relevant maps & info for your safari is provided and explained. Come and join us on the journey... the ultimate safari!

# Quotation for Customer: Group/Charter Tour

**PRICE DETAILS** *Adjustment Date* 26 October, 2016 *Quote No:* **5477**

<b>CURRENCY:</b> NAD	<b>Number of Travellers</b>	<b><u>For Namibian Part of the Itinerary</u></b>		
	2 + 0	Price Per Person in Double Room:	10,875.00	(nett)
	0	Single Supplement:	2,725.00	(nett)
<b>CURRENCY:</b> PUL	<b>Number of Travellers</b>	<b><u>For Remaining Itinerary</u></b>		
	2 + 0	Price Per Person in Double Room:	6,414.00	(nett)
	0	Single Supplement:	5,580.00	(nett)

***INCLUDED:***

Meals as stated  
Tourism Levy  
24 hr Backup service  
Detailed information pack on arrival  
Transfer from Windhoek Airport to Guesthouse on Day 1  
Meet & Greet by African Profile Safaris Representative

***EXCLUDED:***

All flights domestic and international and airport taxes  
Visa Fees  
Visa Arrangements  
Personal expenses  
Travel insurance  
Gratuities  
National Park Entrance fees  
Optional Meals, drinks and activities  
Car rental Extra's

***CONDITIONS OF QUOTE:***

Quotation and reservation as per tour operator's booking conditions.  
Please note this rates is valid from 01 July 2016 until 31 October 2016, Subject to change due to availability